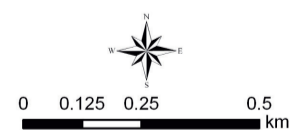
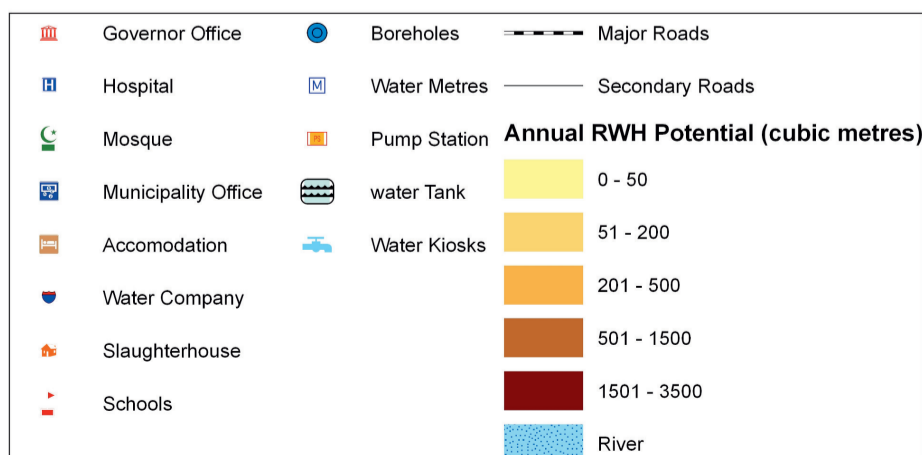
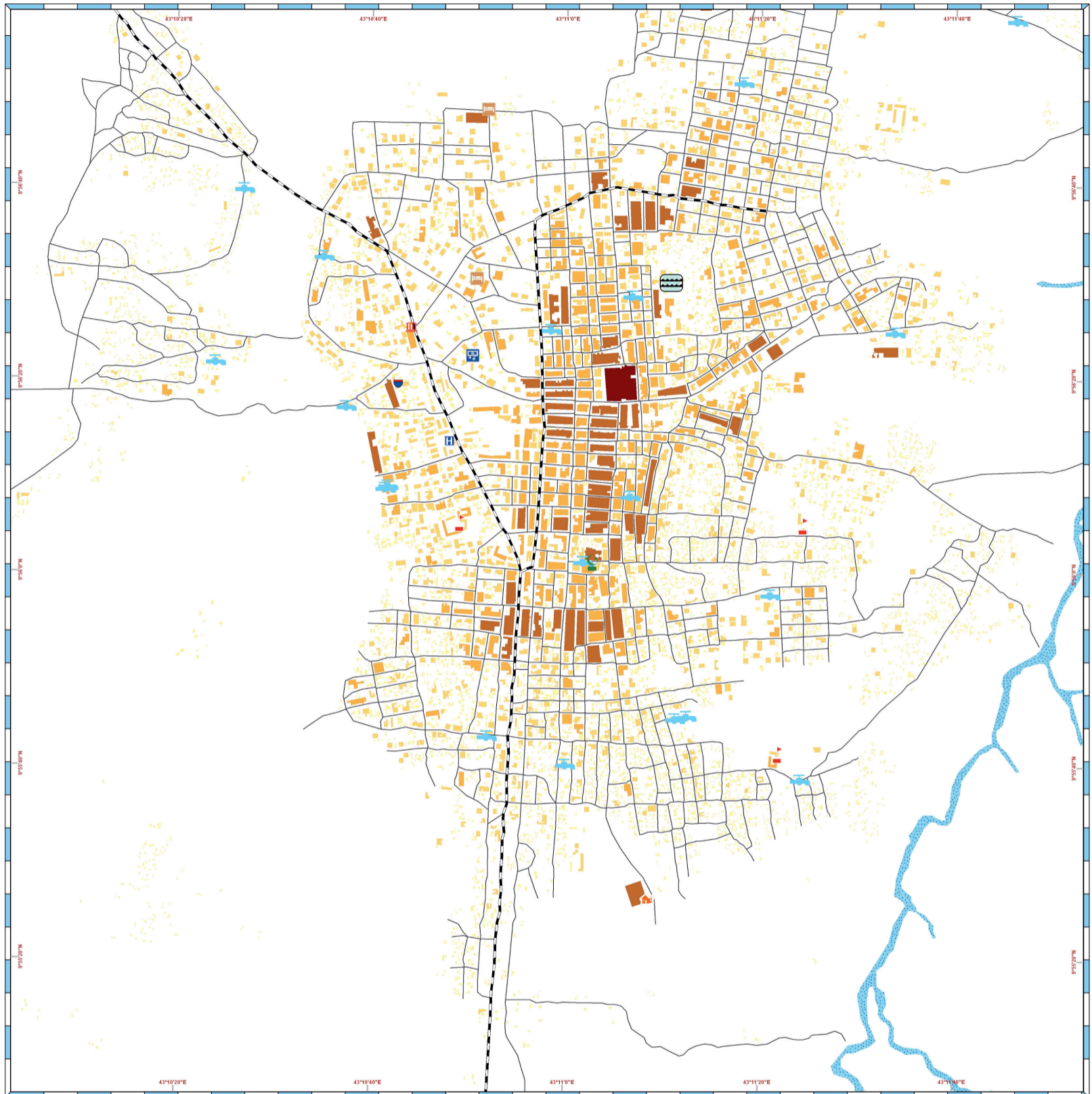


Urban Rain Water Harvesting for Selected Towns (Borama)

Magaalooyinka Biyaha Roobka Qabsashadooda ee Magaalooyin la Doortay (Boorama)



Data on water supply from: SWALIM, 2007
Satellite image on background: Quickbird, October 2004

Produced by:
The Somalia Water and Land Information Management Project (SWALIM)
SWALIM is funded by the European Commission with additional funding from UNICEF
The boundaries and names on this map do not imply official Endorsement or acceptance by the United Nations

Map Reference: AT-URBAN_RWH-BORAMA-20081120-A3-001
For copies of digital data please contact: enquires@faoswalim.org

SWALIM

