






Urban Water Supply Maps for Selected Towns (Bossaso) Khariidado Biyo Siin Maggaalooyin la Xulay (Boossaaso)



-  Boreholes
-  Private Wells
-  Water Kiosks
-  Water Tank
-  Water Pipeline

Data on water supply from: SWALIM, 2007
Satellite image on background: Quickbird, July 2006

Produced by: The Somalia Water and Land Information Management Project (SWALIM)
SWALIM is funded by the European Commission with additional funding from UNICEF
The boundaries and names on this map do not imply official Endorsement or acceptance by the United Nations

Map Reference: AT-URBANWATSUPPLY-BOSSASO-20081104-A3-001
For copies of digital data please contact: enquires@faoswalim.org

