









DIGITAL IMAGE CLASSIFICATION LAND COVER - 2001

LEGEND

Land Cover Types


-  Open Herbaceous
-  Sparse Herbaceous/Sparse Shrubs
-  Open Shrubs
-  Woodland
-  Bare Soil

-  Settlement
-  Secondary Road
-  Track

Projection UTM Zone 39N
Datum WGS 84

Scale 1:800 000

10 0 10 20 30 40 50 60 Kilo meters



Map Reference: PASTORAL -20070626 - A3-003
For copies of digital data please contact enquiries@faoswalim.org